



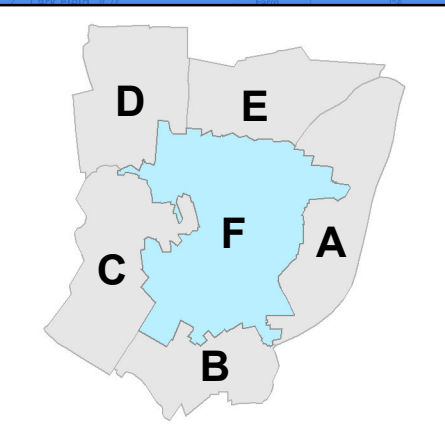


KEY

-  Sub Location Boundary
-  Flood Zone 1
-  Flood Zone 2
-  Flood Zone 3



TITLE:
WISBECH LEVEL 2 SFRA

FIGURE No:
**ENVIRONMENT AGENCY FLOOD MAP
SUB LOCATION F
1501 - G - 2.6**

Reproduced from the Ordnance Survey map with the permission of the Controller of Her Majesty's Stationery Office. Licence no. 10023778. Crown copyright reserved.



Scale 1:15,000 @ A3