



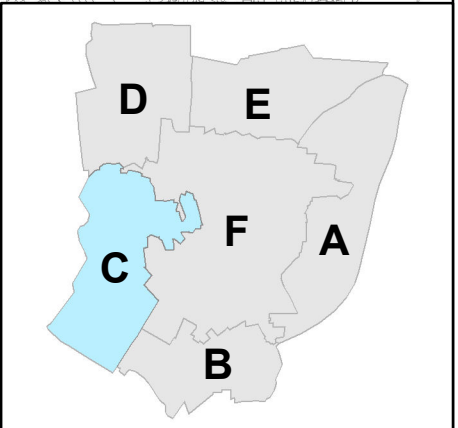


**KEY**

-  Sub Location Boundary
-  Flood Zone 1
-  Flood Zone 2
-  Flood Zone 3



**TITLE:**  
WISBECH LEVEL 2 SFRA

**FIGURE No:**  
ENVIRONMENT AGENCY FLOOD MAP  
SUB LOCATION C  
1501 - G - 2.3

Reproduced from the Ordnance Survey map with the permission of the Controller of Her Majesty's Stationery Office. Licence no. 10023778. Crown copyright reserved.



Scale 1:15,000 @ A3