





**KEY**

-  Sub Location Boundary
-  Flood Zone 1
-  Flood Zone 2
-  Flood Zone 3



TITLE:  
**WISBECH LEVEL 2 SFRA**

FIGURE No:  
**ENVIRONMENT AGENCY FLOOD MAP  
SUB LOCATION A  
1501 - G - 2.1**

Reproduced from the Ordnance Survey map with the permission of the Controller of Her Majesty's Stationery Office. Licence no. 10023778. Crown copyright reserved.



Scale 1:17,500 @ A3