



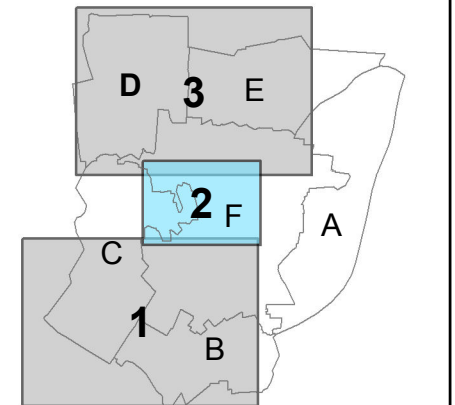


**KEY**

-  Study Area
-  Sub Location Boundaries
-  Structures
-  Defences



TITLE:  
WISBECH LEVEL 2 SFRA

FIGURE No:  
NFCCD STRUCTURES AND DEFENCES  
SHEET 2  
1501 - D - 4.2

Reproduced from the Ordnance Survey map with the permission of the Controller of Her Majesty's Stationery Office. Licence no. 10023778. Crown copyright reserved.

0 0.04 0.08 0.16 0.24 0.32 Kilometres

Scale 1:5,000 @ A3