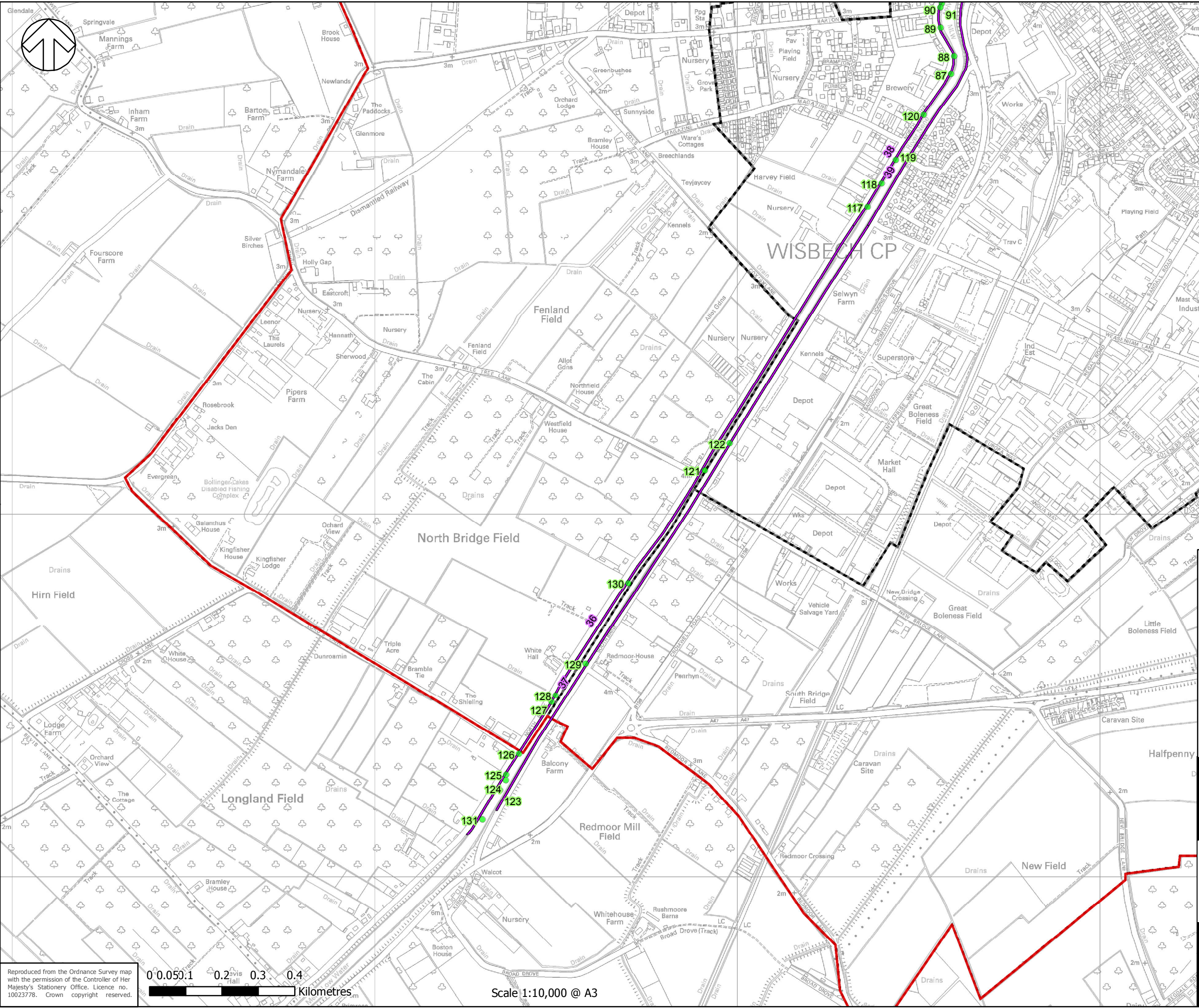
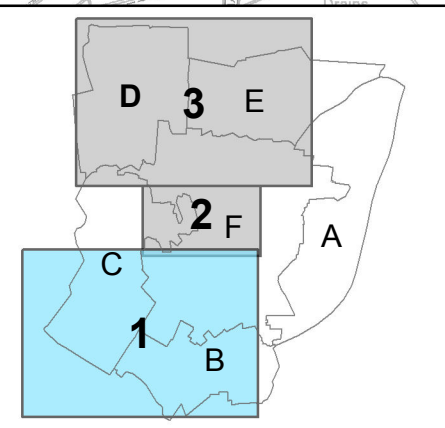
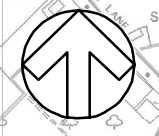


File: Q:\WSP\_UK\WSP\_D\Herford\Cambridge Wisbech SFRA\DATA\DRAWINGS\Final Maps\1 - 4x - NFCCDD Structures and Defences Sub Locations.mxd  
Date Modified: 02/06/2011  
Drawn By: ukid001



**KEY**

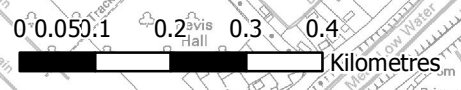
- Study Area
- Sub Location Boundaries
- Structures
- Defences



TITLE:  
**WISBECH LEVEL 2 SFRA**

FIGURE No:  
**NFCCDD STRUCTURES AND DEFENCES  
SHEET 1  
1501 - D - 4.1**

Reproduced from the Ordnance Survey map with the permission of the Controller of Her Majesty's Stationery Office. Licence no. 10023778. Crown copyright reserved.



Scale 1:10,000 @ A3