



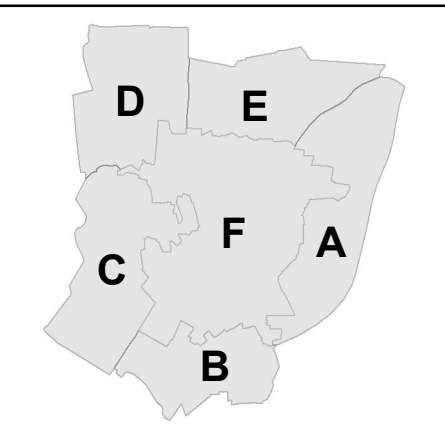


**KEY**

-  Study Area
-  Sub Location Boundaries
-  Structures
-  Defences



TITLE:  
**WISBECH LEVEL 2 SFRA**

FIGURE No:  
**NFCDD STRUCTURES AND DEFENCES  
1501 - D - 4.0**

Reproduced from the Ordnance Survey map with the permission of the Controller of Her Majesty's Stationery Office. Licence no. 10023778. Crown copyright reserved.



Scale 1:25,000 @ A3