



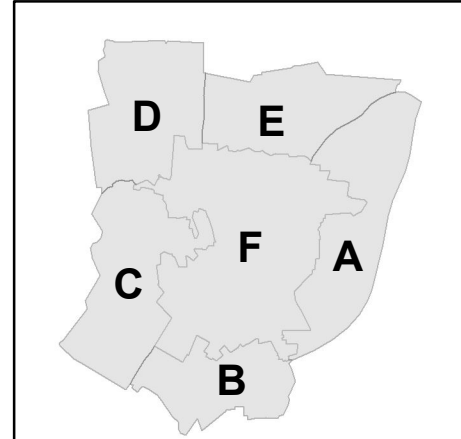


KEY

-  Study Area
-  Sub Location Boundaries
-  River Nene 1978 Flood Extent
-  Anglian Water Sewer Flooding Records



TITLE:
WISBECH LEVEL 2 SFRA

FIGURE No:
**HISTORICAL FLOODING
1501 - C - 1**

Reproduced from the Ordnance Survey map with the permission of the Controller of Her Majesty's Stationery Office. Licence no. 10023778. Crown copyright reserved.



Scale 1:25,000 @ A3