

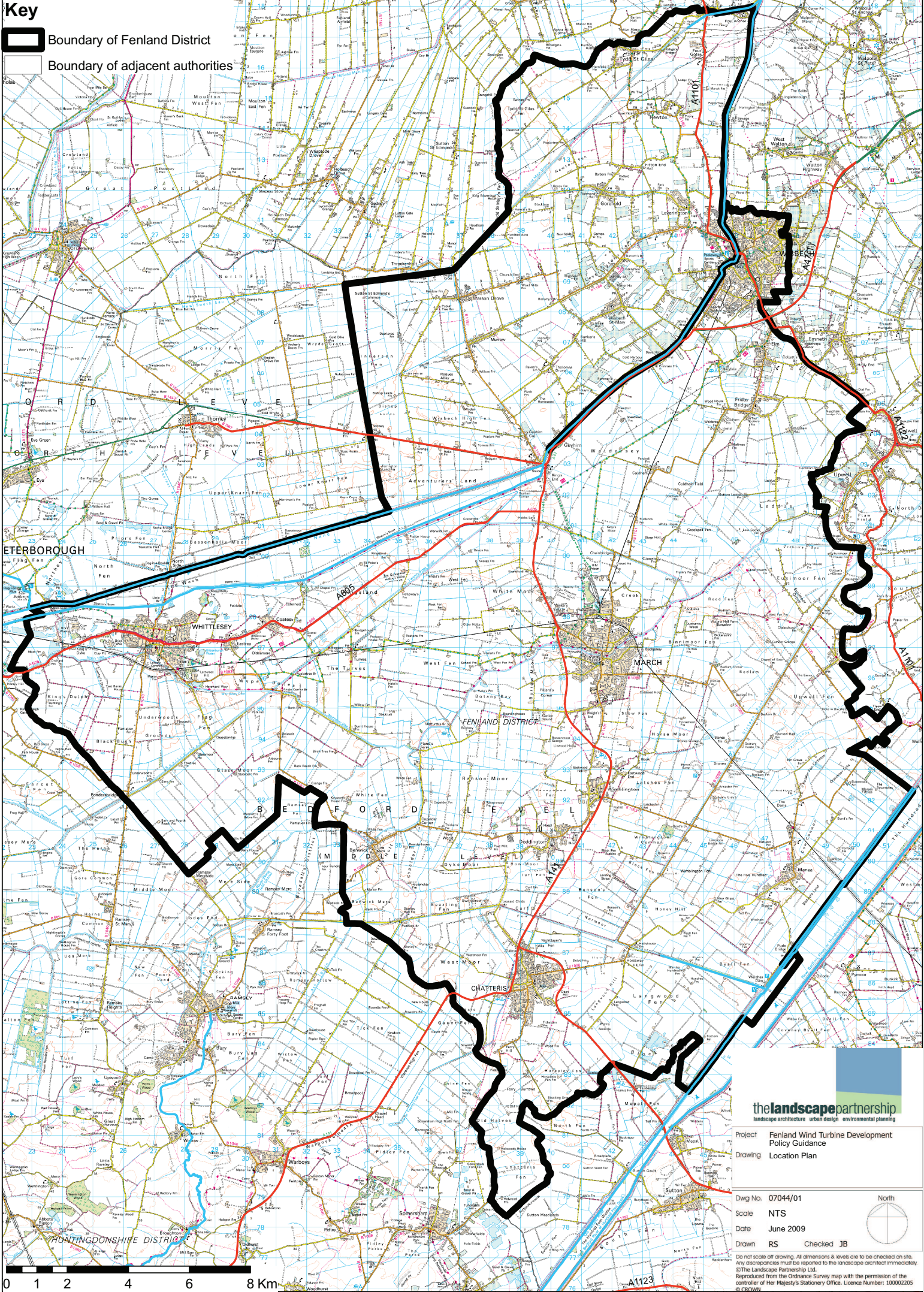


Key

-  Boundary of Fenland District
-  Boundary of adjacent authorities



the landscape partnership
landscape architecture urban design environmental planning

Project Fenland Wind Turbine Development
Policy Guidance
Drawing Location Plan

Dwg No. 07044/01
Scale NTS
Date June 2009
Drawn RS Checked JB

Do not scale off drawing. All dimensions & levels are to be checked on site. Any discrepancies must be reported to the landscape architect immediately.
©The Landscape Partnership Ltd.
Reproduced from the Ordnance Survey map with the permission of the controller of Her Majesty's Stationery Office. Licence Number: 100002205
©CRWV

