








LEGEND:

-  Study Area Boundary
-  All Potential Development Locations
-  Main River
-  IDB Main Drain
-  IDB Drain
-  Outfalls
-  Pumping Station



PROJECT: Strategic Flood Risk Assessment and Water Cycle Study
 CLIENT: Fenland District Council

VERSION: F03 DRAWN BY: EH CHECKED BY: AS

TITLE: **Boundaries of North Level IDB and the Middle Level IDB catchments**

FIGURE: MAP P DATE: AUG 2022

SCALE: 1:150,000 @ A3 0 1.5 3 6 KM

CO-ORDINATE SYSTEM: BRITISH NATIONAL GRID



ROYAL HASKONINGDHV

RIGHTWELL HOUSE
 BRETTON
 PETERBOROUGH
 PE3 8DW
 01733 334455
 www.royalhaskoningdhv.com

Source: © HaskoningDHV UK Ltd; Environment Agency, 2021.
 Contains OS data © Crown Copyright and database right 2020