







**LEGEND:**

-  Study Area Boundary
-  All Potential Development Locations
- Compatibility with Infiltration SuDS**
-  Highly compatible for infiltration SuDS
-  Probably compatible for infiltration SuDS
-  Opportunities for bespoke infiltration SuDS
-  Very significant constraints are indicated

NOTE: It is recognised in large parts of the district that the underlying geology means that attenuation SuDS rather than infiltration SuDS may be more suitable. Where the underlying geology of the district deems infiltration is not possible, other SuDS methods including attenuation should be actively considered



PROJECT: Strategic Flood Risk Assessment and Water Cycle Study  
CLIENT: Fenland District Council

VERSION: F02    DRAWN BY: EH    CHECKED BY: AS

TITLE: **Compatibility with infiltration SuDS  
(Sustainable Drainage Systems)**

FIGURE: MAP 0    DATE: AUG 2022

SCALE: 1:150,000 @ A3    0    1.5    3    6 KM

CO-ORDINATE SYSTEM: BRITISH NATIONAL GRID



**ROYAL HASKONINGDHV**

RIGHTWELL HOUSE  
BRETTON  
PETERBOROUGH  
PE3 8DW  
01733 334455  
www.royalhaskoningdhv.com