




**LEGEND:**

-  Study Area Boundary
-  All Potential Development Locations
-  Risk of Flooding from Reservoirs - Max Extent

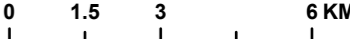


PROJECT: Strategic Flood Risk Assessment and Water Cycle Study  
CLIENT: Fenland District Council

VERSION: F02	DRAWN BY: EH	CHECKED BY: AZ
--------------	--------------	----------------

**TITLE: Risk of Reservoir Flooding Maximum Extent**

FIGURE: MAP M	DATE: AUG 2022
---------------	----------------

SCALE: 1:150,000 @ A3	
-----------------------	---

CO-ORDINATE SYSTEM: BRITISH NATIONAL GRID



**ROYAL HASKONINGDHV**

RIGHTWELL HOUSE  
BRETTON  
PETERBOROUGH  
PE3 8DW  
01733 334455  
[www.royalhaskoningdhv.com](http://www.royalhaskoningdhv.com)