







LEGEND:

-  Study Area Boundary
-  All Potential Development Locations
-  Conservation Areas
-  Listed Buildings
-  Local Nature Reserves
-  Scheduled Monuments
-  Sites of Special Scientific Interest




PROJECT: Strategic Flood Risk Assessment and Water Cycle Study
CLIENT: Fenland District Council

VERSION: F02 DRAWN BY: EH CHECKED BY: AS

TITLE: **Environmental Designations**

FIGURE: MAP M DATE: AUG 2022

SCALE: 1:150,000 @ A3 

CO-ORDINATE SYSTEM: BRITISH NATIONAL GRID



ROYAL HASKONINGDHV

RIGHTWELL HOUSE
BRETTON
PETERBOROUGH
PE3 8DW
01733 334455
www.royalhaskoningdhv.com