










**LEGEND:**

-  Study Area Boundary
  -  All Potential Development Locations
  -  Areas benefiting from flood defences
  -  IDB Main Drain
  -  Main River
- EA Flood Zones
-  Flood Zone 1
  -  Flood Zone 2
  -  Flood Zone 3a
  -  Flood Zone 3b



PROJECT: Strategic Flood Risk Assessment and Water Cycle Study  
 CLIENT: Fenland District Council

VERSION: F02    DRAWN BY: EH    CHECKED BY: AS

TITLE: Flood map with sites

FIGURE: MAP K    DATE: AUG 2022

SCALE: 1:150,000 @ A3    0    1.5    3    6 KM

CO-ORDINATE SYSTEM: BRITISH NATIONAL GRID



**ROYAL HASKONINGDHV**  
 RIGHTWELL HOUSE  
 BRETTON  
 PETERBOROUGH  
 PE3 8DW  
 01733 334455  
[www.royalhaskoningdhv.com](http://www.royalhaskoningdhv.com)