







Draft Policies Map (August 2022) Parson Drove (Inset 19)



Scale: 1:7500

Key			
	Residential / Residential-led development (LP57)		Conservation Areas (LP23)
	Settlement Boundary (LP1)		M&W Plan - Consultation Area (WRA)
	Fenland District		Area beyond district boundary