








### Draft Policies Map (August 2022) March Town Centre (Inset 16.1)

Scale: 1:3500

Key					
	Residential / Residential-led development (LP39)		Primary Shopping Frontage (LP16)		Conservation Areas (LP23)
	Mix of housing & non-residential uses (LP38)		Primary Shopping Area (LP16)		Town / District Centre (LP16)
	Settlement Boundary (LP1)				