

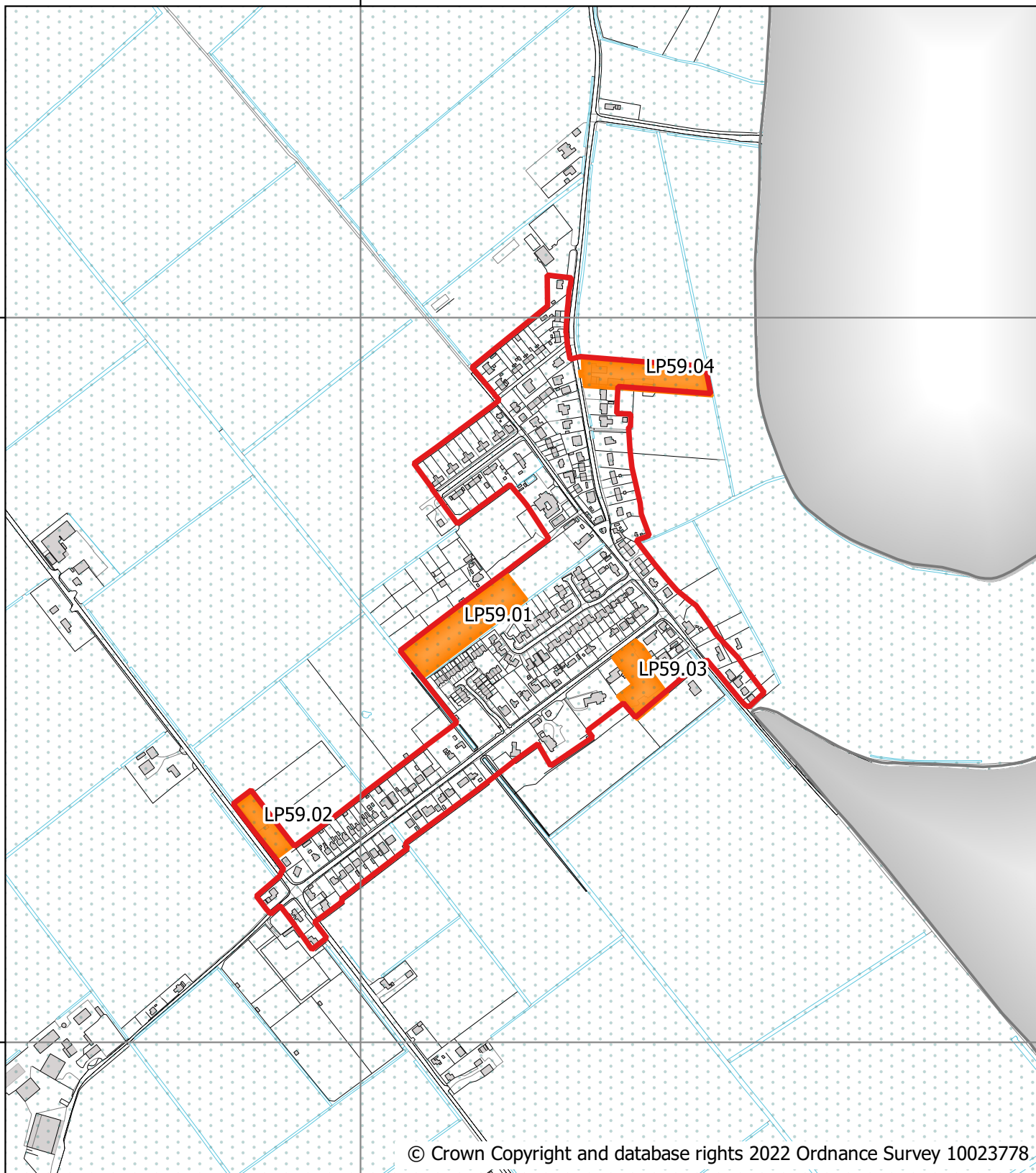
549000

297000

297000

296000

296000





549000



## Draft Policies Map (August 2022) Christchurch (Inset 03)


### Key

 Residential / Residential-led development (LP59)

 Settlement Boundary (LP1)

 Goose & Swan Functional Land IRZ (LP24)

 Fenland District

 Area beyond district boundary



Scale: 1:7500