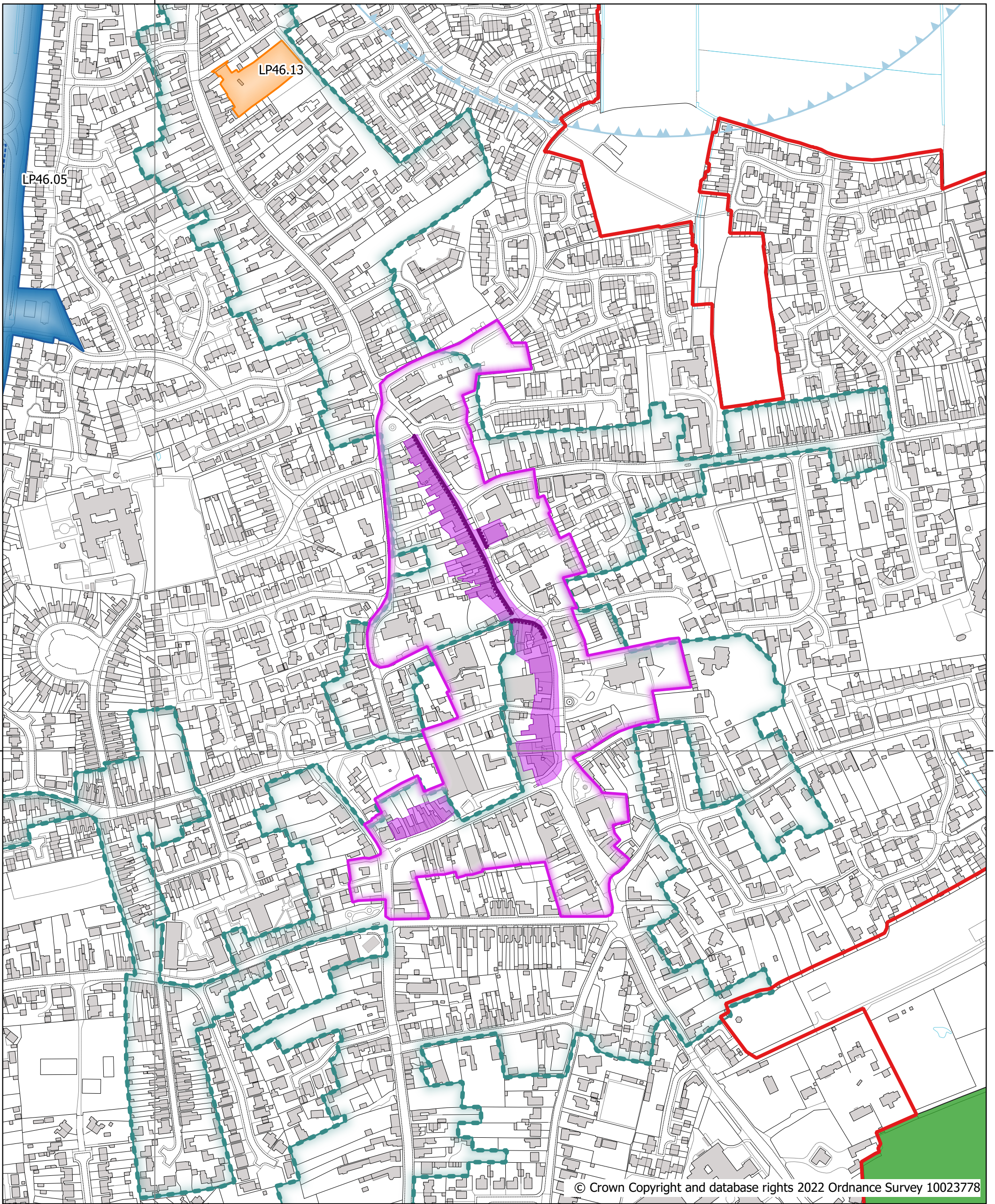


539000












© Crown Copyright and database rights 2022 Ordnance Survey 10023778

539000



### Draft Policies Map (August 2022) Chatteris Town Centre (Inset 02.1)

| Key   |  |  |                                  |   |                               |
|---|--|--|----------------------------------|---|-------------------------------|
|  | Residential / Residential-led development (LP46) |  | Local Green Space (LP30)         |  | Town / District Centre (LP16) |
|  | Mix of housing & non-residential uses (LP47)     |  | Primary Shopping Frontage (LP16) |  | Conservation Areas (LP24)     |
|  | Settlement Boundary (LP1)                        |  | Primary Shopping Area (LP16)     |  | M&W Plan - Consultation Area  |



Scale: 1:3500